MILLARD COUNTY: Fixed Residential Broadband Coverage

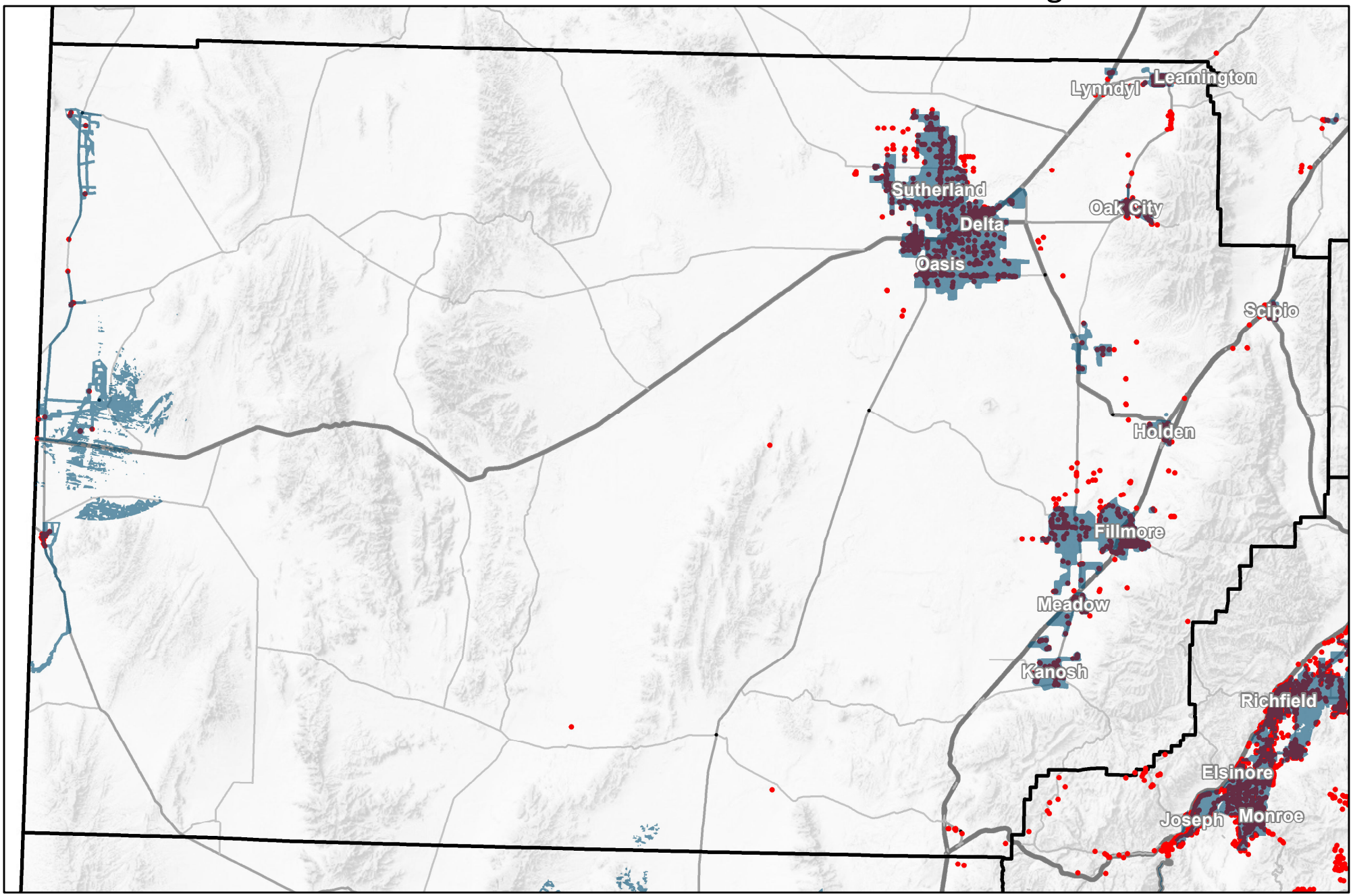

STATE OF UTAH
BROADBAND OUTREACH CENTER
BROADBAND.UTAH.GOV

Fixed Residential Broadband Service Coverge
Address with no fixed broadband coverage
Address with fixed broadband coverage

UTAH AGRC
Automated Geographic Reference Center

June, 2016

Fixed residential broadband includes home internet connection over a DSL, cable, copper, or fiber to the home connection.
Known address properties are reported by local governments.

MILLARD COUNTY: Land Ownership & Communication Towers

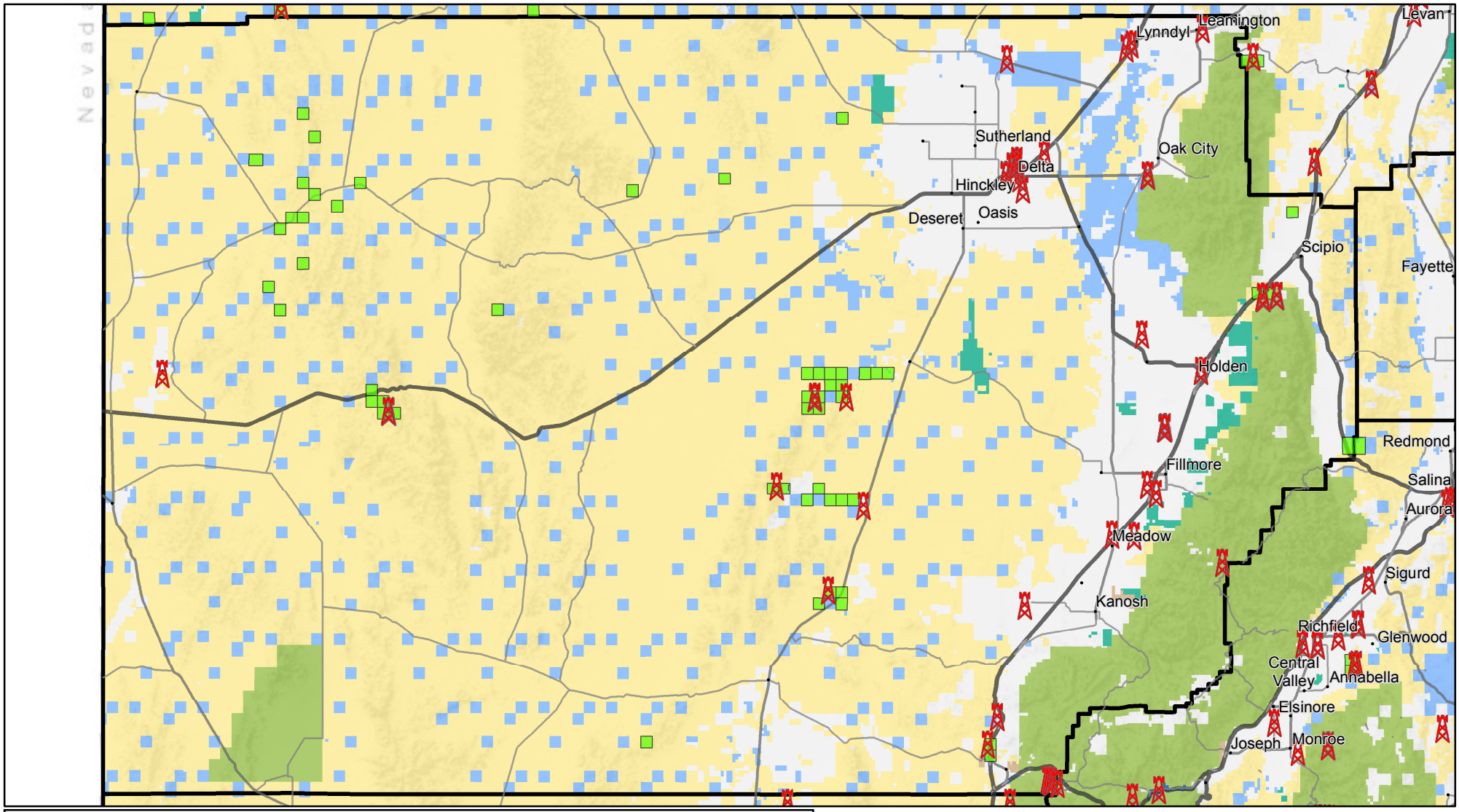

Legend

- Confirmed Tower
- BLM Communication Site
- US Forest Service
- Wilderness
- BLM
- Private
- State Lands
- State Parks
- State Sovereign Land
- NPS National Park
- NPS National Monument
- National Recreation Area
- Tribal Lands
- Military
- Wildlife Reserve
- National Wildlife Refuge

UTAH AGRC
Automated Geographic Reference Center

STATE OF UTAH
BROADBAND OUTREACH CENTER
BROADBAND.UTAH.GOV

June, 2016

MILLARD COUNTY: Mobile Broadband Coverage

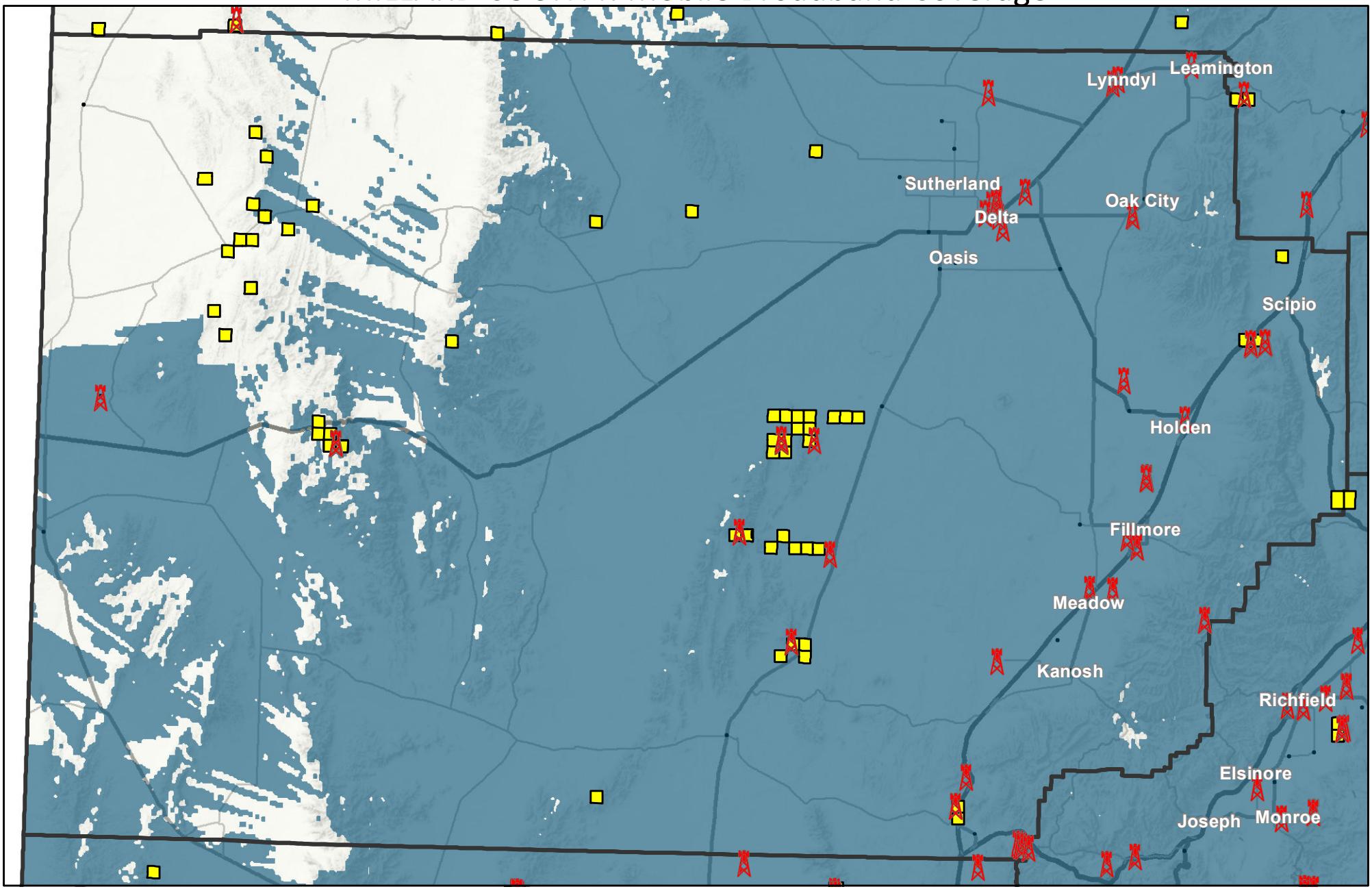

STATE OF UTAH
BROADBAND OUTREACH CENTER
BROADBAND.UTAH.GOV

Confirmed Tower
BLM Communication Site
Mobile Broadband Service

UTAH AGRC
Automated Geographic Reference Center

June, 2016

Maximum Advertised Download Speeds at Utah Addresses: MILLARD COUNTY

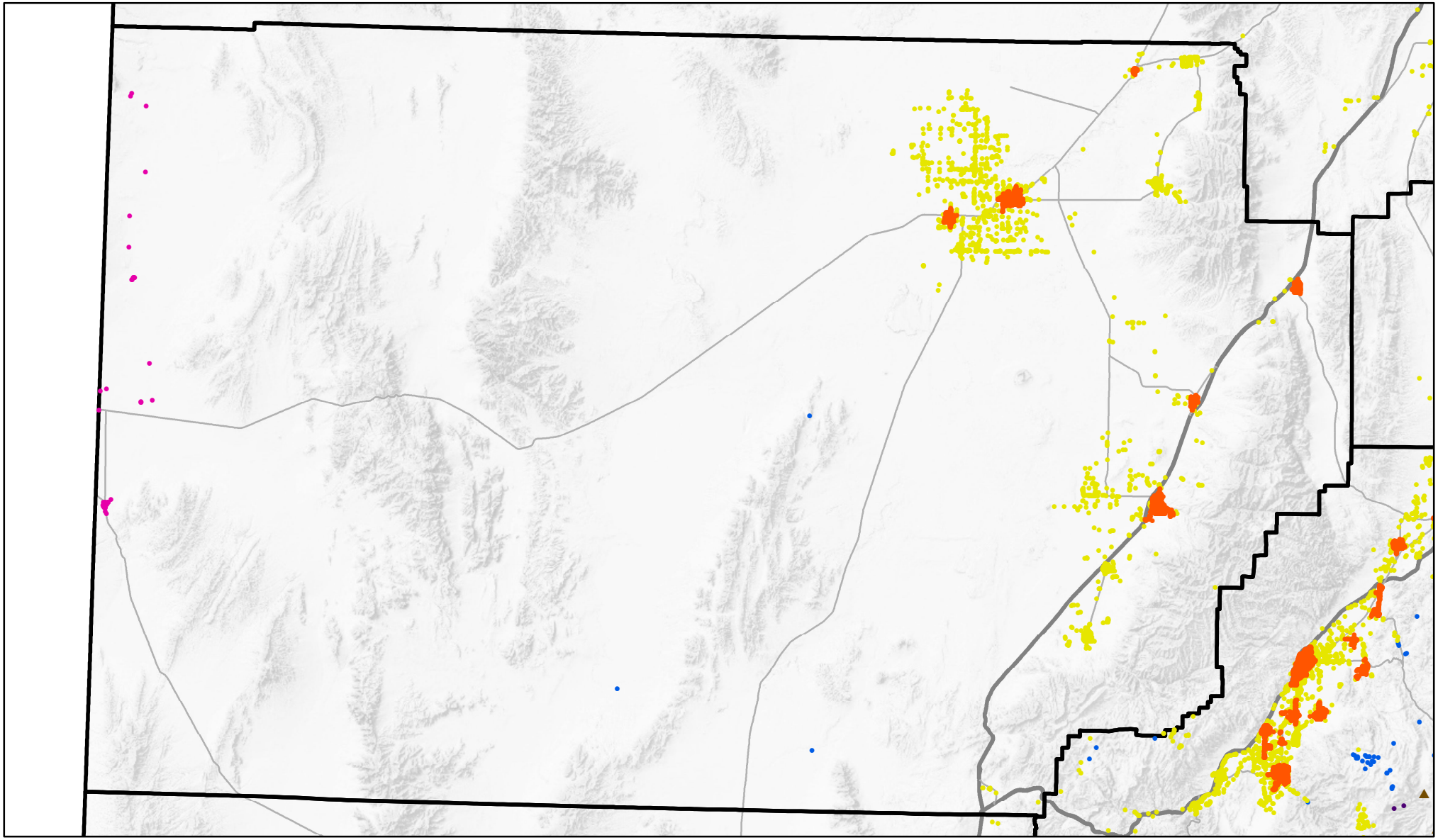

UTAH AGRC

STATE OF UTAH
BROADBAND OUTREACH CENTER
BROADBAND.UTAH.GOV

Max Download Speed Available

- 1000+ Mbps
- 100 - 999 Mbps
- 50 - 99 Mbps
- 25 - 49 Mbps
- Unserved Addresses
- 10 - 24 Mbps
- 6 - 9 Mbps
- 3 - 5 Mbps
- 1.5 Mbps or less

Source Data

July 2016

Addressed property locations are provided by local county governments. Broadband coverage data depicts broadband provider submissions through June 2016, Fixed and Mobile technologies were both included.