South Central DSL Coverage Area

T29S R4E

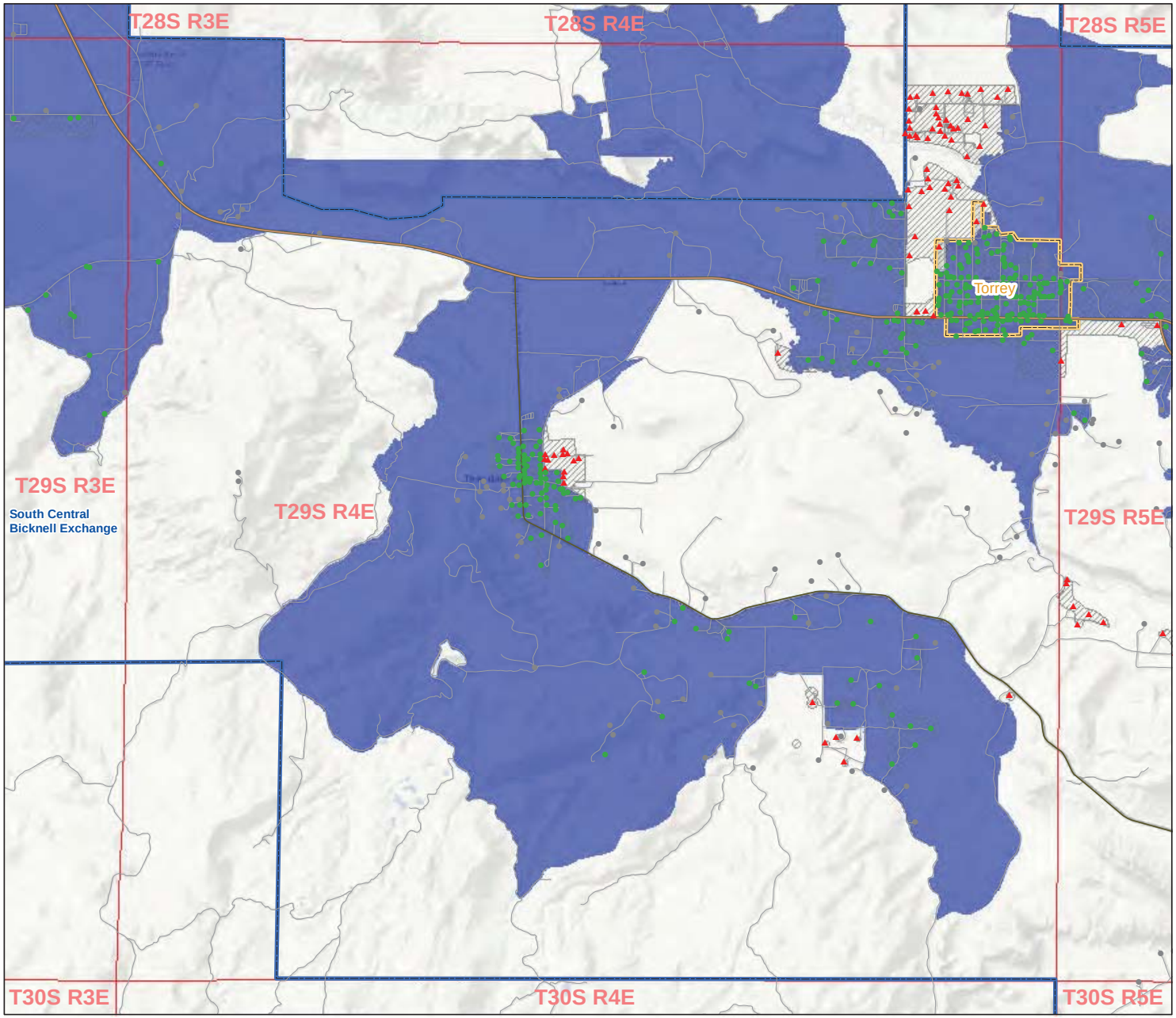

Address Points

Status

- Populated - Not in Wireline broadband
- Addressed Property With Wired Service (any provider)
- Addressed Property Likely Unpopulated (2010 Census)
- South Central Reported DSL Coverage
- South Central Reported Other Wireline (Cable/Fiber)
- Other Providers Broadband Service Areas (all wireline technologies)

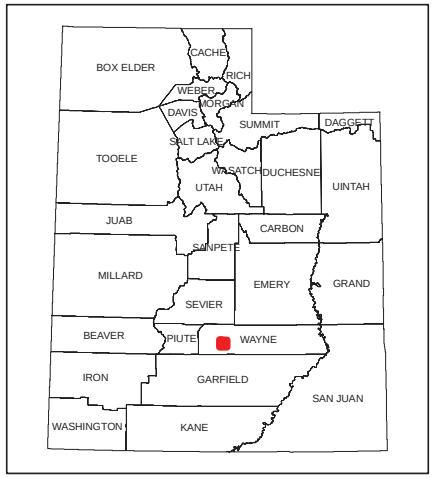

Locator Map

0 0.425 0.85 1.7 Miles

1:40,000

Date: 8/20/2013

THE STATE OF UTAH BROADBAND PROJECT UTAH AGRC

South Central DSL Coverage Area

T29S R4E

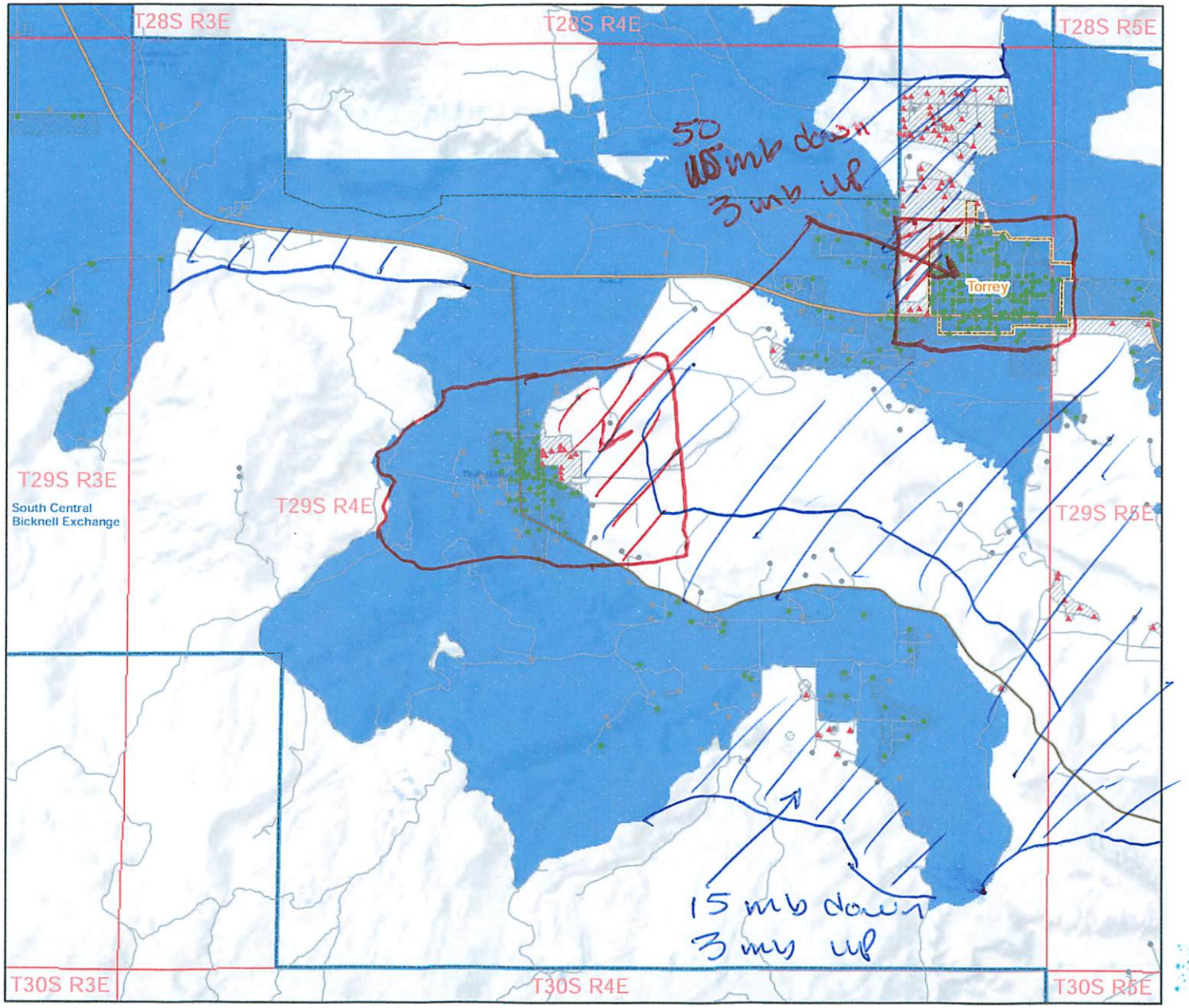

Address Points

Status

- Populated - Not in Wireline broadband
- Addressed Property With Wired Service (any provider)
- Addressed Property Likely Unpopulated (2010 Census)
- South Central Reported DSL Coverage
- South Central Reported Other Wireline (Cable/Fiber)
- Other Providers Broadband Service Areas (all wireline technologies)

Locator Map

0 0.425 0.85 1.7 Miles

1:40,000

Date: 8/20/2013

THE STATE OF UTAH BROADBAND PROJECT

UTAH AGRC